





High Weald AONB Landscape Character: Historic routeways Hurst Green Parish

Key

-  Historic routeways - roads (R1)
-  Historic routeways - PROW (R1)
-  Area of parish outside the High Weald AONB for which data is not displayed or not available (NB: only applicable where parishes straddle the AONB boundary)
-  High Weald AONB boundary

Summary Character Description:

The High Weald AONB is characterised by ancient routeways (now roads, tracks and paths) in the form of ridge-top roads and a dense system of radiating droveways. Ancient routeways are often narrow, deeply sunken, and edged with trees, hedges, wildflower-rich verges and boundary banks.

Management Plan Objectives

R1 Objective: To maintain the historic pattern and features of routeways.

R2 Objective: To enhance the ecological function of routeways.

For further info please refer to the High Weald AONB Management Plan, which may be downloaded from our website (see address below).

Researched and produced by the
High Weald AONB Unit

T: 01424 723011
E: info@highweald.org
W: www.highweald.org



Created on: 2016-11-29
© Crown copyright. All rights reserved. 100019601, 100019238, 100018485, 100019613 (2016).

